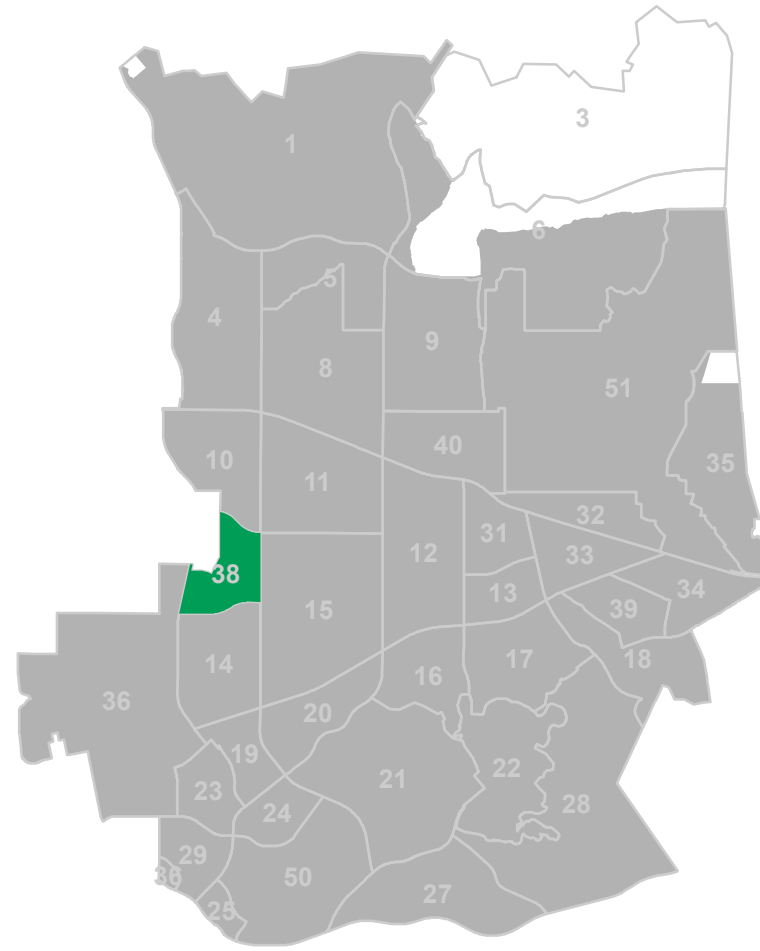





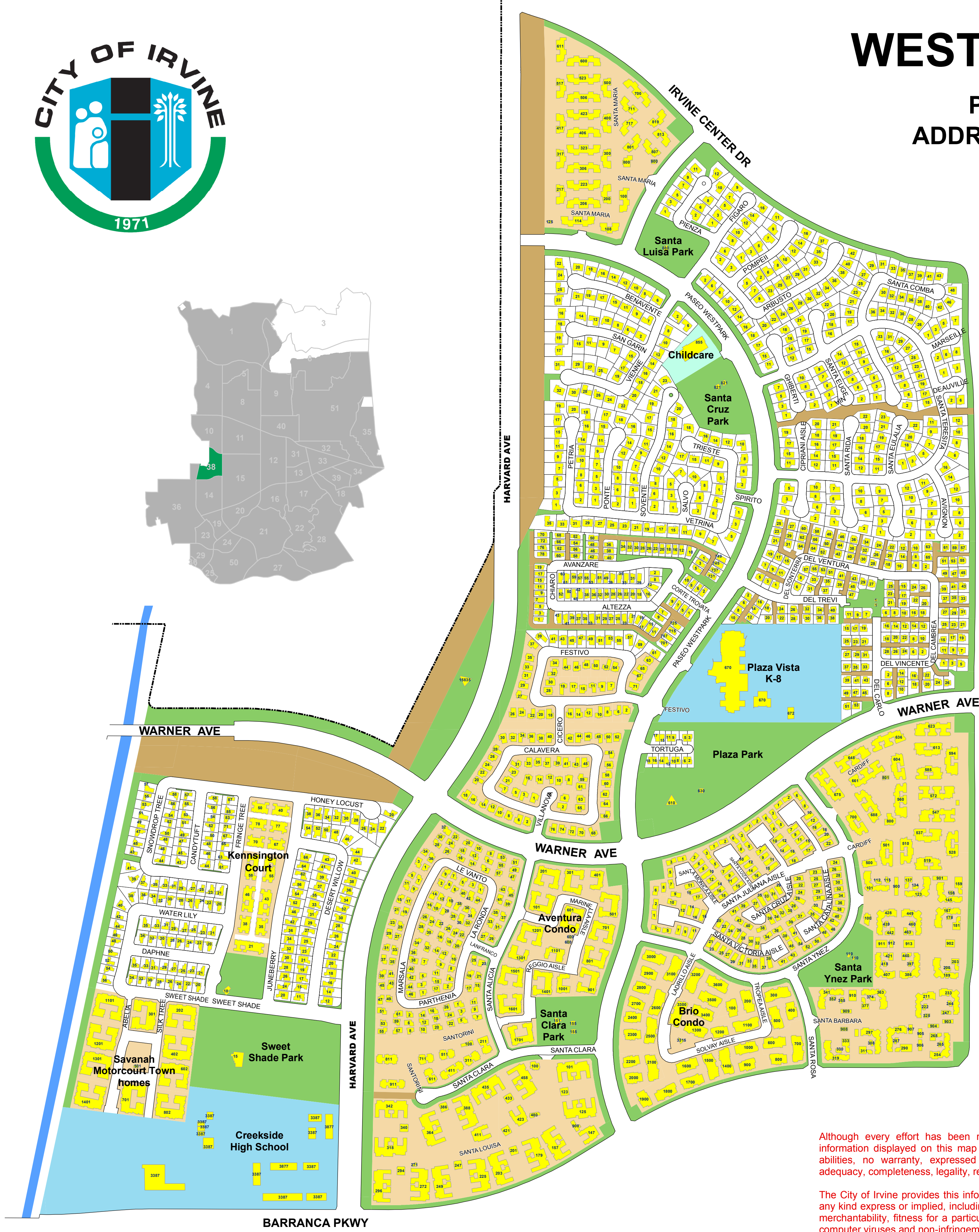
# WESTPARK II

## PA 38 ADDRESS MAP

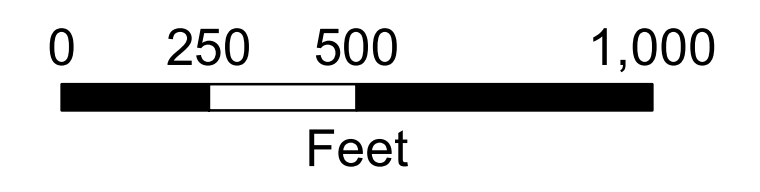


### Legend

- City Boundary
- Buildings
- Surface Water
- Single Family Residence
- Multi-Family Residence
- Public Utilities
- Schools
- Public Services
- Landscaping & Parks



1:3,900



Although every effort has been made to develop the completeness of the information displayed on this map and it has been verified to the best of our abilities, no warranty, expressed or implied, is made regarding accuracy, adequacy, completeness, legality, reliability, or usefulness of the information.

The City of Irvine provides this information on an "as is" basis. All warranties of any kind express or implied, including but not limited to the implied warranties of merchantability, fitness for a particular purpose, freedom from contamination by computer viruses and non-infringement of proprietary rights, ARE DISCLAIMED.